

**FAVOURABLE CONTEXT – ITS AUSPICIOUS LOCATION**

*Auspicious setting at St. Lawrence – Ottawa River confluence, one of Nine Sisters granitic intrusions*

**CONTAINED – DISTINCT RELATIONSHIP AMONG NATURAL AND SOCIAL ENVIRONMENTS**

*New park/eco-preserve and agriculture spaces define community boundaries*

**COHERENT – ORGANIZED FRAMEWORK OF CONSTITUENT WHOLE AND PARTS**

*Continuous relationship among mountain-waters-skies; reconfigure airport boundary and terminal possessing full view of Mont-Royal, uncramp terminal entry; relocate Trans-Canada – Roadway 20 as green spine embracing Airport, Mont-Royal, St Lawrence River and canals; design interchanges as liminal zones of directional change; create St. Jacques Escarpment Park / Ecological Preserve ;*

**COMPOSED – INTENTIONAL DESIGN OF FORM AND SPACE IN NATURE'S LYRICS AND ARCHITECTURE'S SCORES**

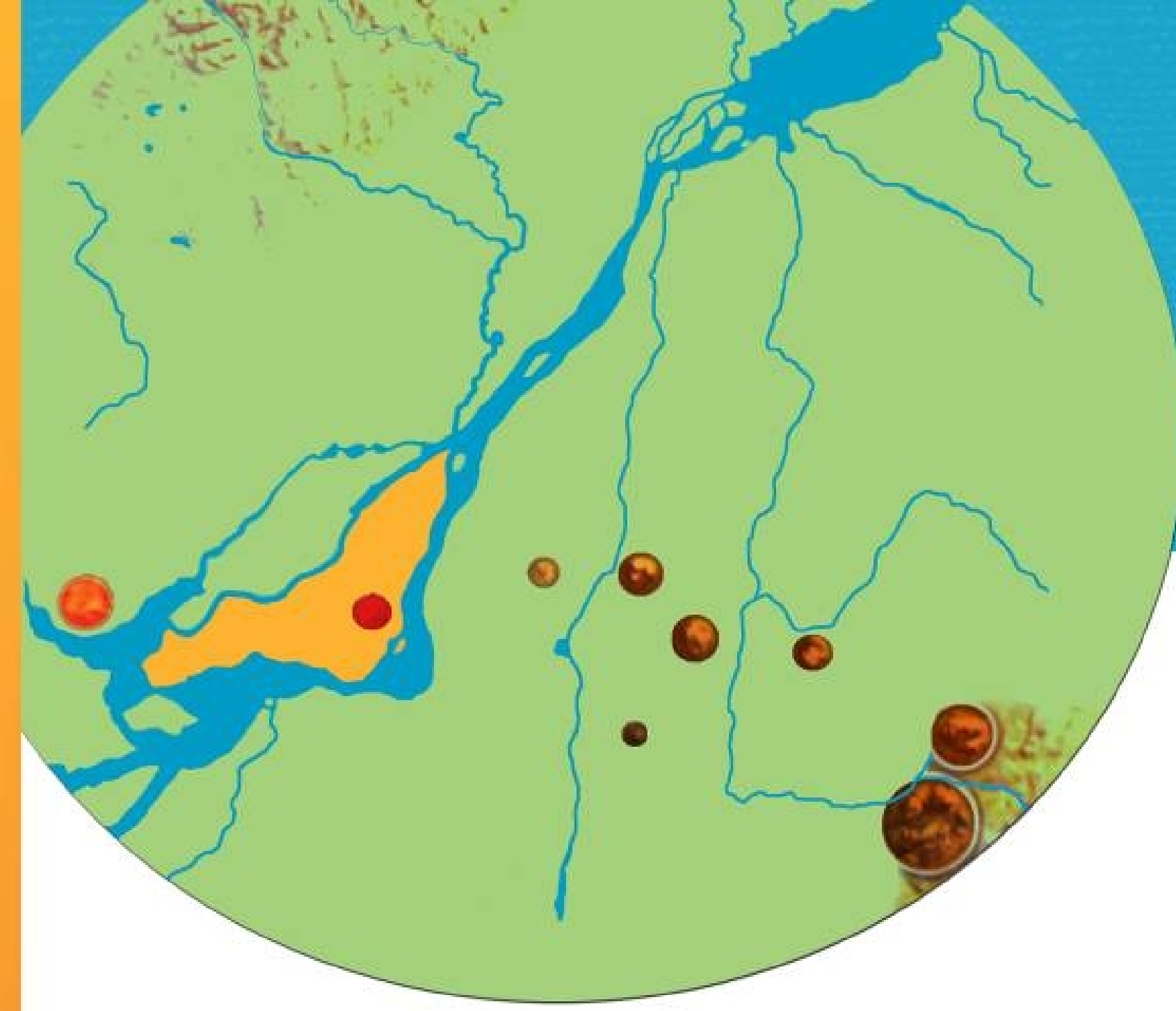
*Clearly defined airport boundary; Context Sensitive Design of roadway and interchange, highway salt-filtering treatment marshes, land used as limited resource; rejuvenate prime agriculture lands; reclaim parklands and waterways for people, connect canal with aqueduct*

**CLARITY – ILLUMINATED DESIGN INTENT**

*Clearly defined airport boundary; clear, focused and simply designed roadway spine and interchanges, bold green vertebrae spinal structures each kilometre; simple corridor landscape experience*

**ARTISTIC EXPRESSION OF CONTEMPLATION – DIALECTS OF PRACTICE AND SPIRITUAL VIEWS**

*Use of sacred geometry, feminine circular forms of Mont-Royal, spinal vertebrae structures embracing Mont-Royal-waters-skies*




**The Nine Sisters Regional Context**

# MONTRÉAL AS

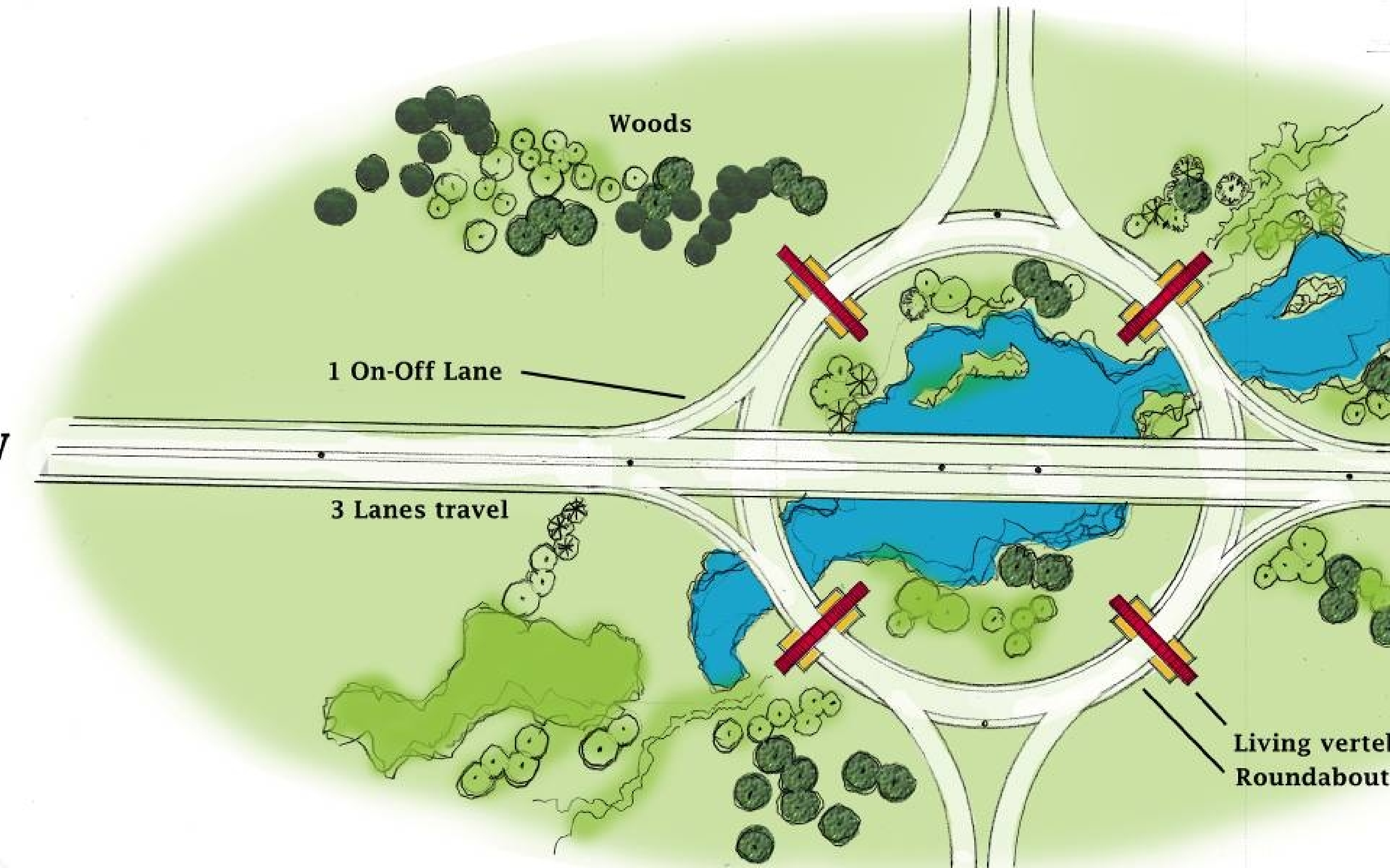
## CREATING A NEW COSMOLOGY OPTIMIZING

THE PROTECTION OF EARTH'S VITALITY, DIVERSITY AND BEAUTY IS A SACRED TRUST. THE SPIRIT OF HUMAN SOLIDARITY AND KINSHIP WITH ALL LIFE IS STRENGTHENED WHEN WE LIVE WITH REVERENCE FOR THE MYSTERY OF BEING, GRATITUDE FOR THE GIFT OF LIFE, AND HUMILITY REGARDING THE HUMAN PLACE IN NATURE.

THE EARTH CHARTER, 1992.



**Mont-Royal's View**



**New Interchange Turcot Plan (Context Sensitive)**  
Continuous elevated roadway and intersection leaving space for people



1. New Airport boundary
2. New Terminal and Parking
3. Only full view to Mont-Royal
4. New Airport Interchange
5. Dorval Community
6. Lachine Community
7. Highway Salt Treatment Marsh
8. Commuter Train
9. Agriculture on Former Primelands
10. Woods
11. Redesigned Dorval Interchange
12. Redesigned St-Pierre Interchange
13. Redesigned Turcot Interchange
14. New Lachine Green Boulevard
15. St-Jacques Escarpment Park / Ecological Preserve
16. Living Vertebrae
17. New Canal-Aqueduct Confluence
18. St Lawrence River Shore
19. Restored Otter Lake
20. Pedestrian and Cycle Trails

**Master Corridor Plan**

**Scale 1: 13 600**