

Section - Saint Pierre Escarpment

Detail Plan : Turcot Interchange and adjacent area development



Detail plan location

YUL-MTL : Evolving Self Interpretive Experiences

A corridor that is interactive - a landscape that instigates feelings, conjures memories and is self-interpretive that helps one create their own understandings, connections and attach meanings to.

At the same time it is a landscape that is accessible - see and experience the rich characteristics of the region - its various layers of history, culture, values and memories that continually evolve and shape its social, economic and natural environments.




Proposed new waterpark

View of the canal public spaces linked by green links and mixed use developments




Typical underpass public space



YUL-MTL : an evolving and emblematic landscape - an extension of the Montreal City experience

YUL-MTL will no longer only be an important transportation 'connection' of the airport and the city, but an extended living, working and visiting experience of the UNESCO City of Design, Montreal.


Proposed Concept



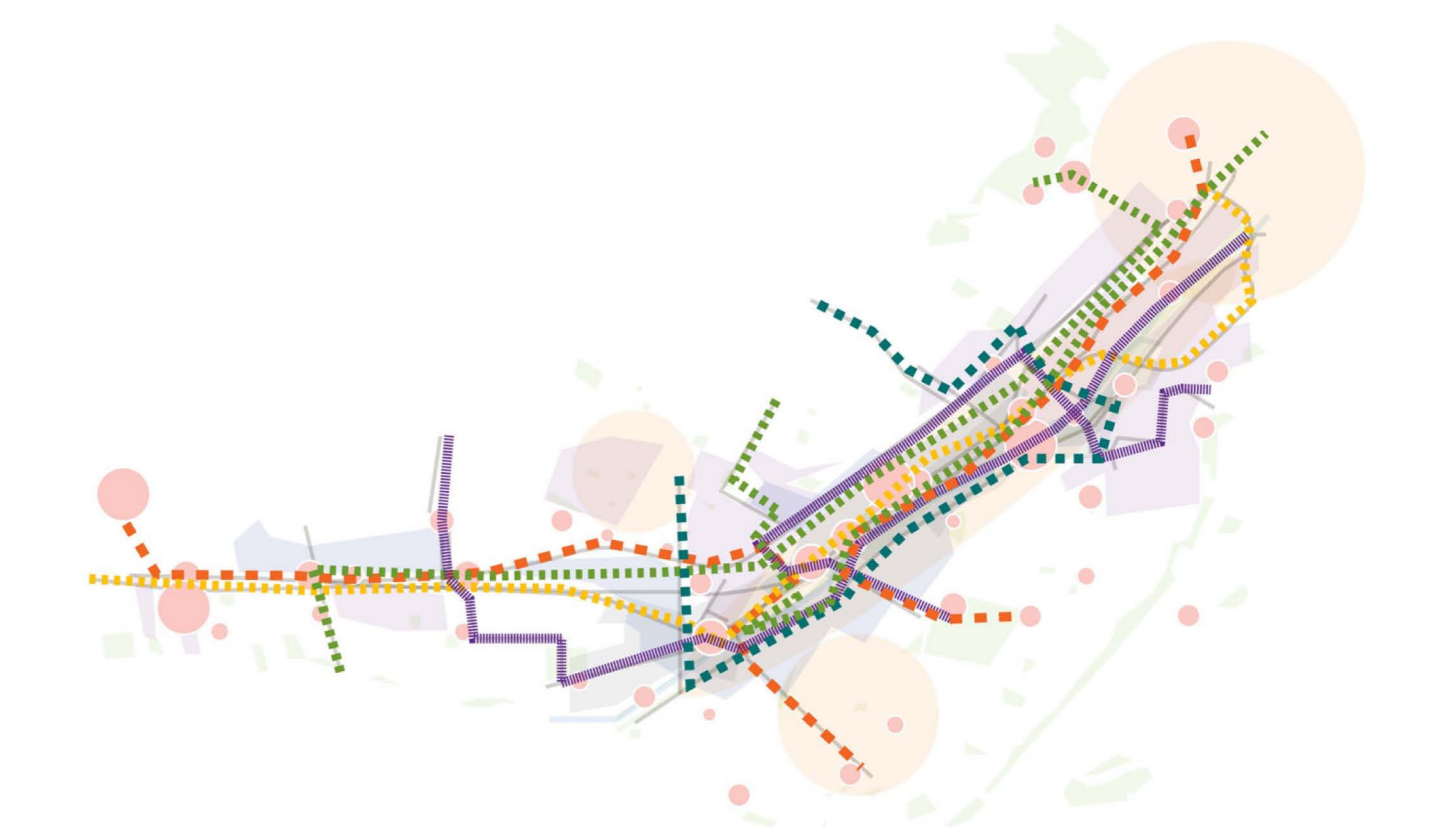
New nodes



Existing layers - stories

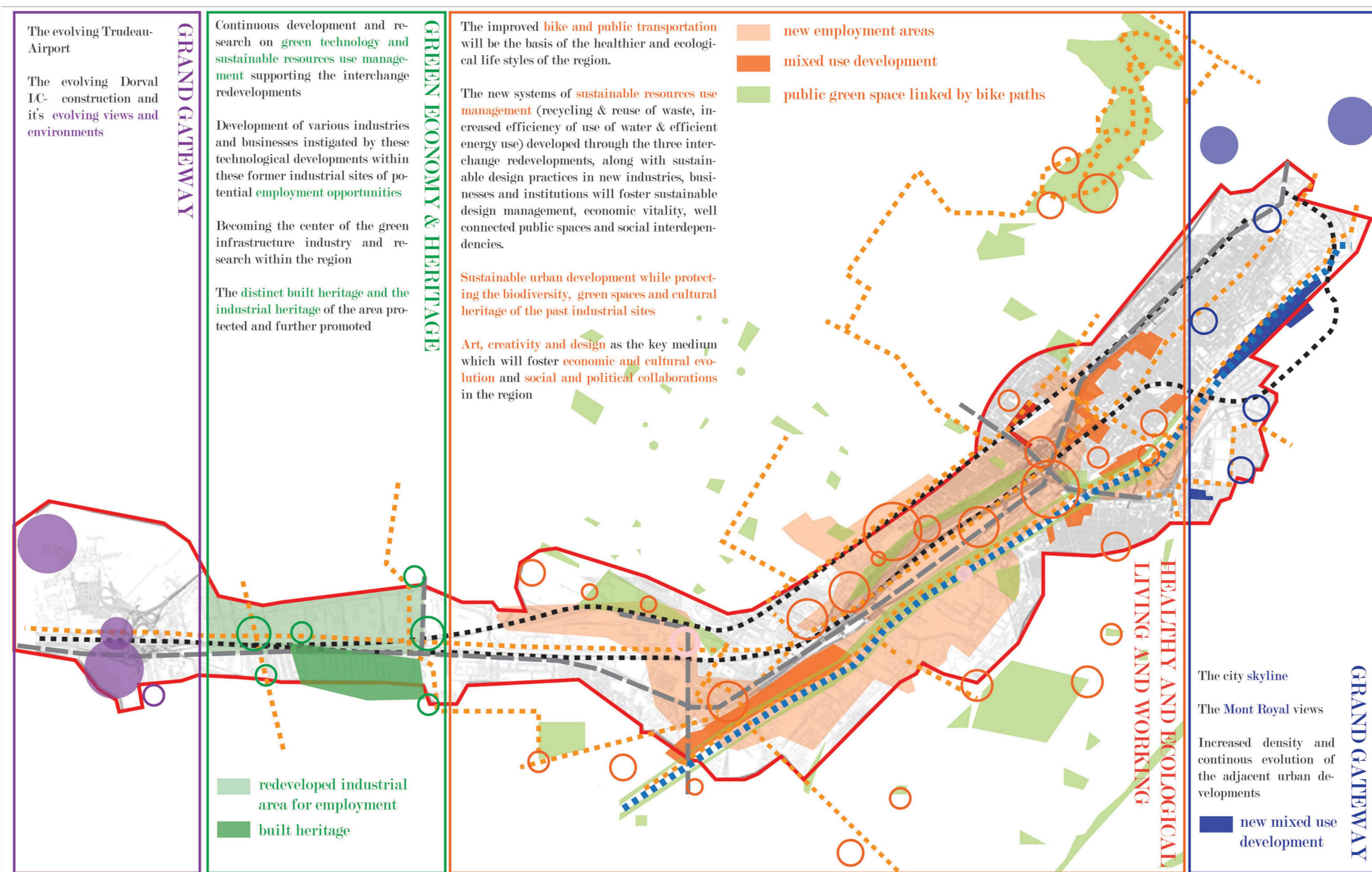


New connections



New experiences

Strategic Development Plan : Creating 'Evolving Self Interpretive Experiences'



Potential route options offering different experiences and feelings

