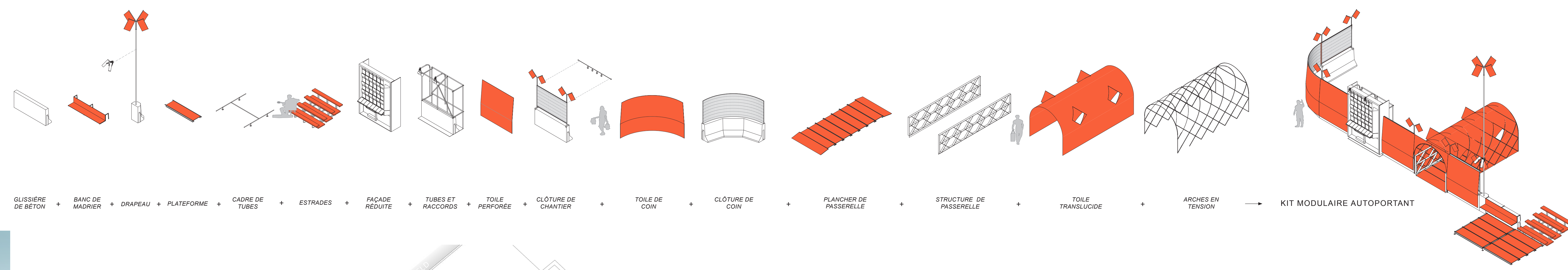
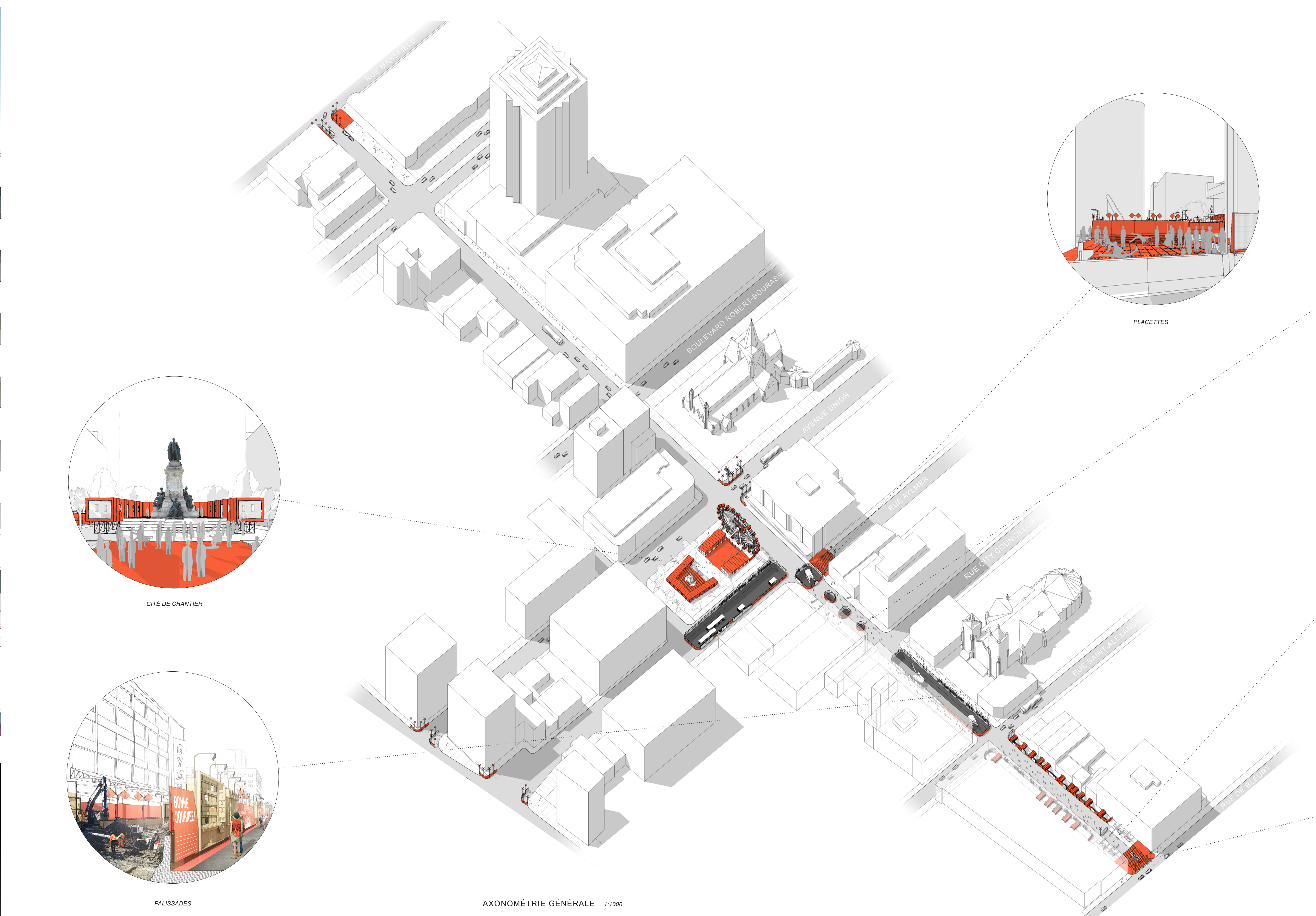


# GRAND RUE


## Sainte-Catherine change d'échelle



PERSPECTIVE - VUE GÉNÉRALE



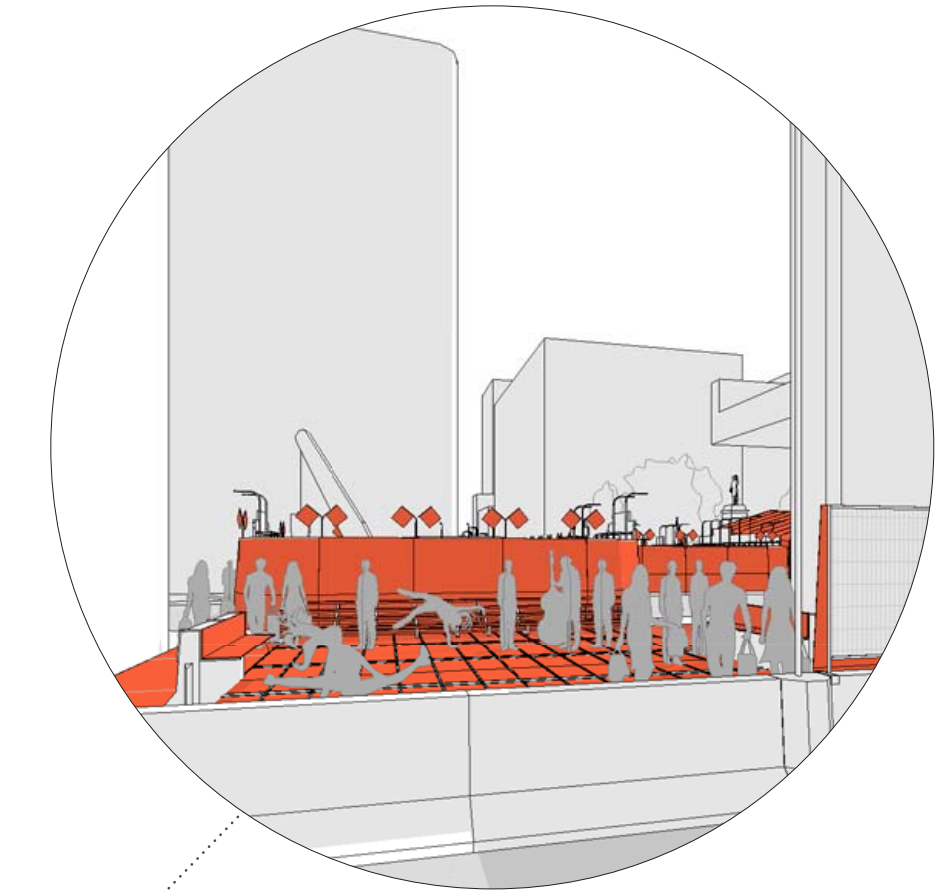
AXONOMÉTRIE GÉNÉRALE 1:1000



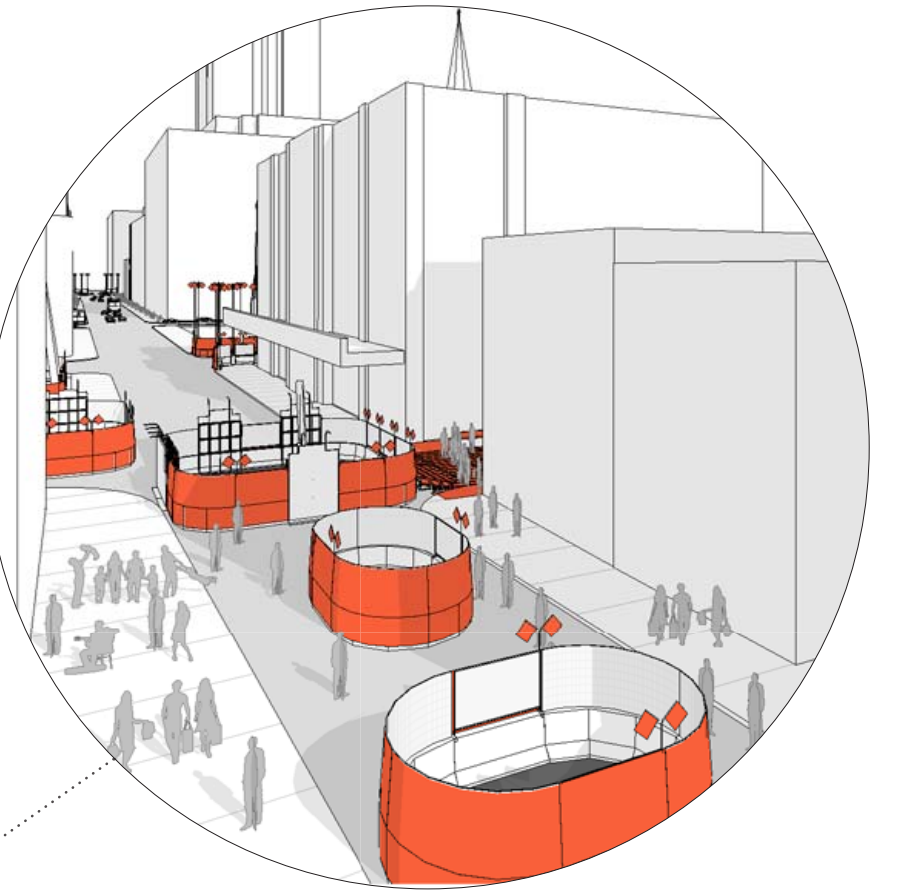
CITÉ DE CHANTIER



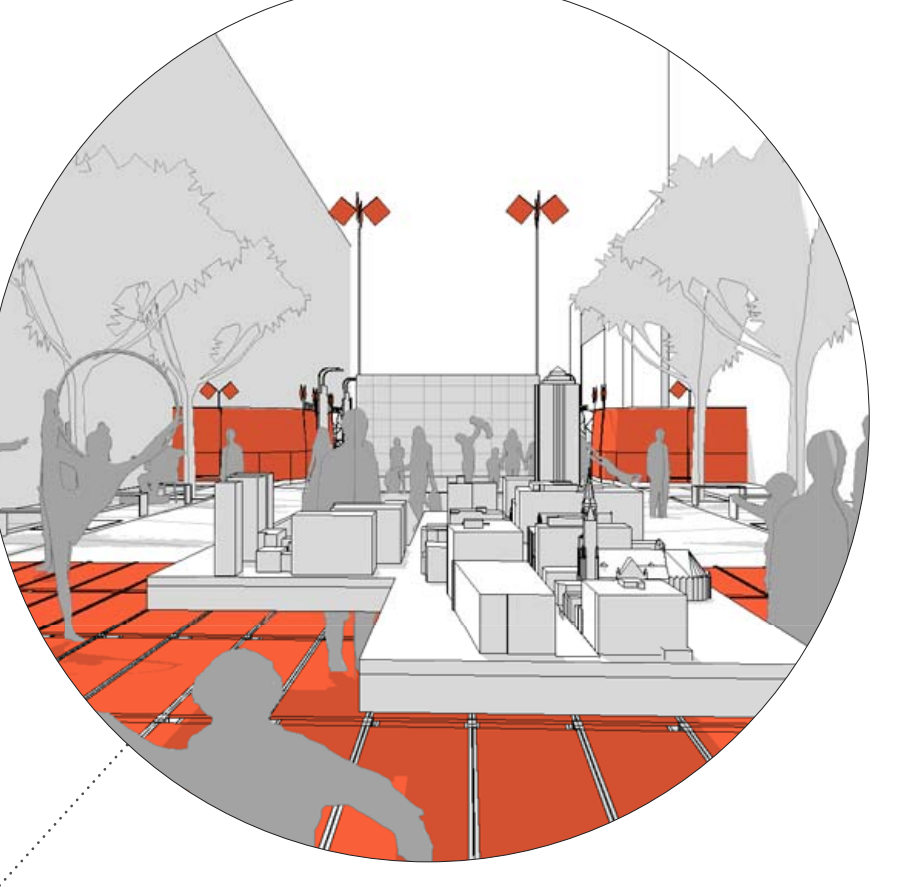
PALISSADES



PLACETTES



PUITS D'ACCÈS



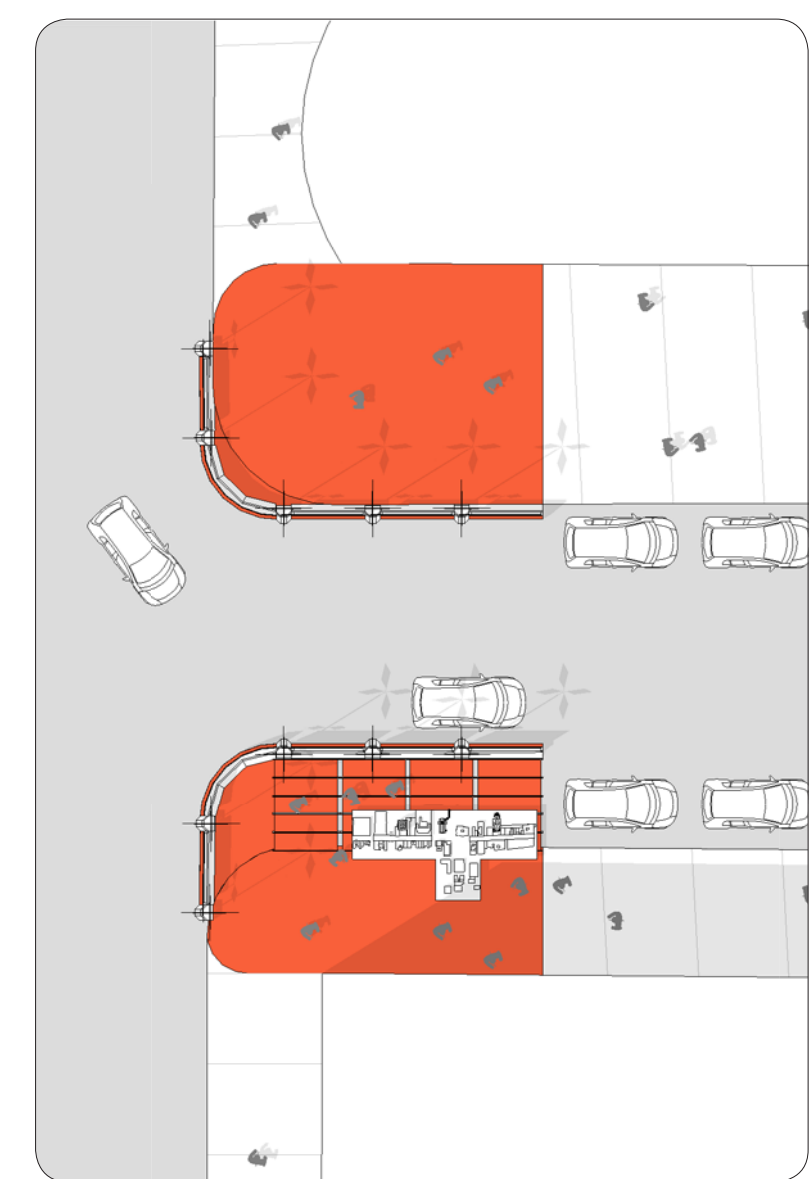
FUTURE RUE



ENTRÉE PIÉTONNE



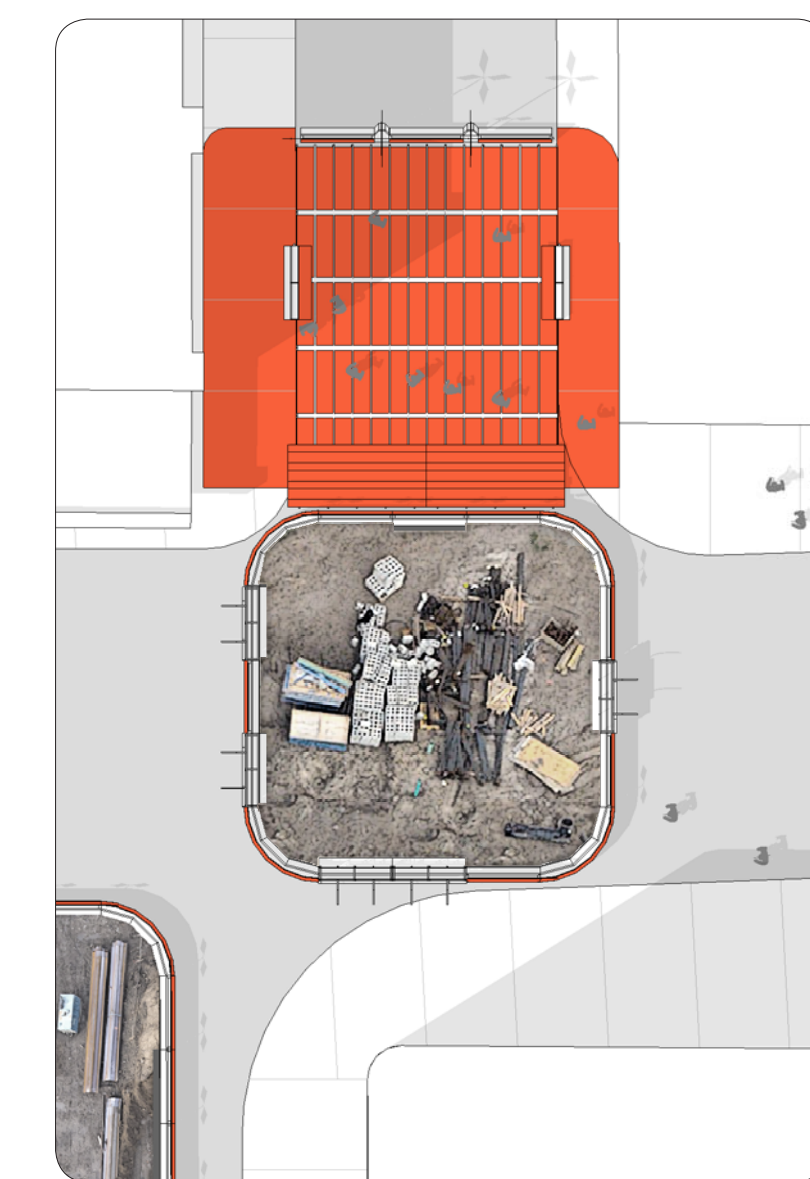
PERSPECTIVE - CITÉ DE CHANTIER NUIT D'HIVER



PLAN - ENTRÉE CARROSSABLE 1:250



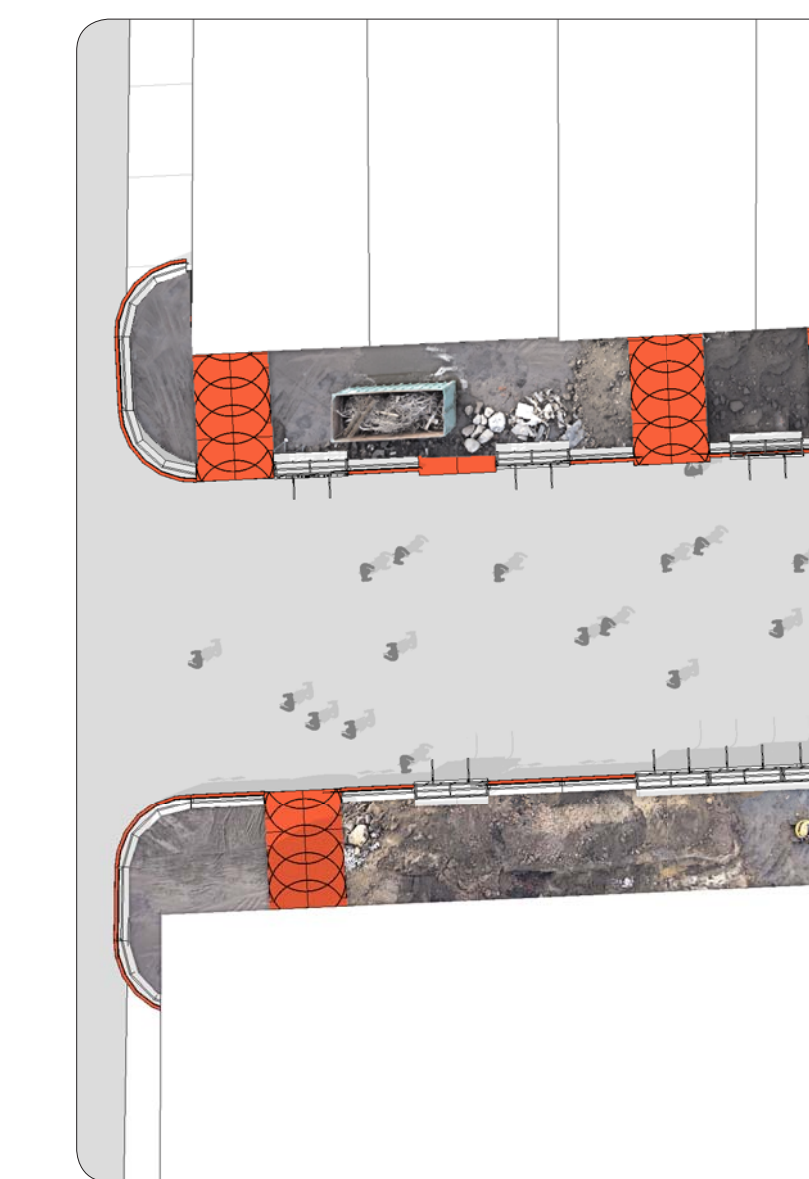
PLAN - PUIITS D'ACCÈS 1:250



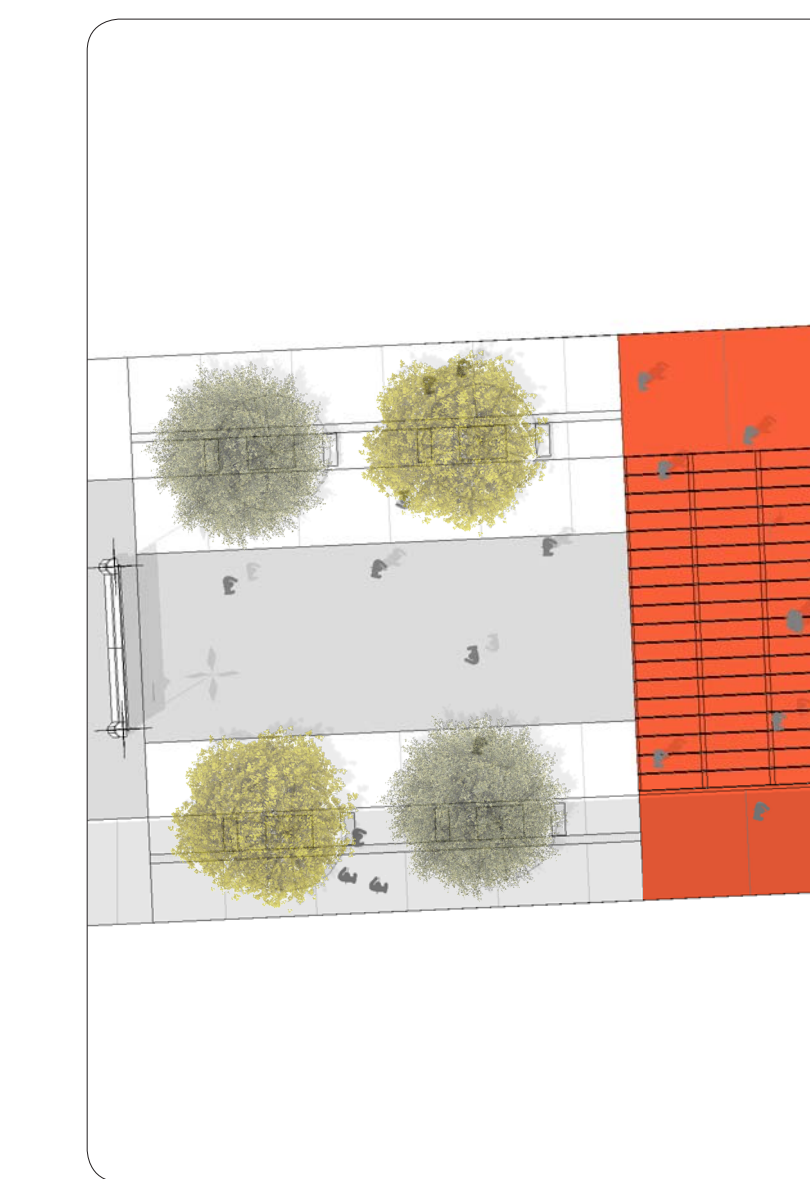
PLAN - INTERSECTION EN CHANTIER 1:250



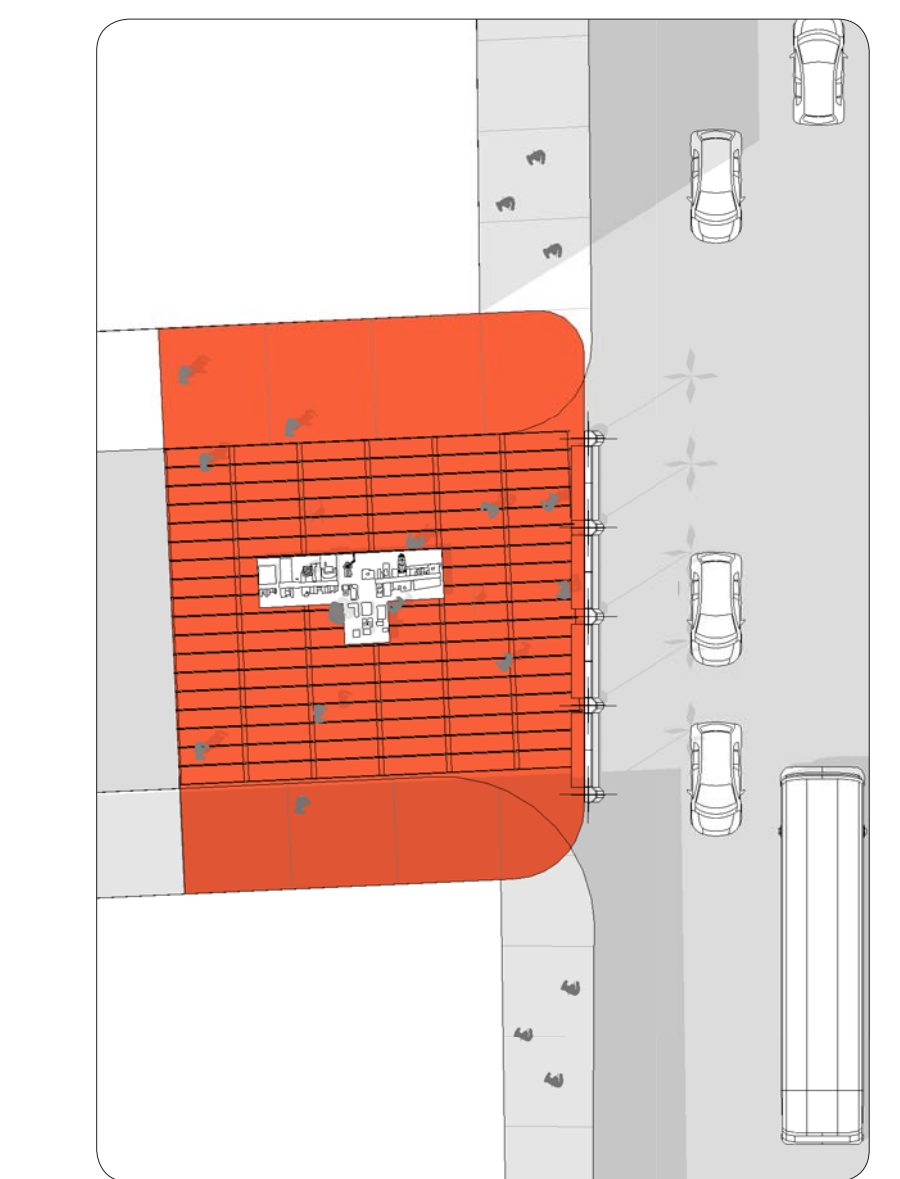
PLAN - RUE EN CHANTIER 1:250



PLAN - TROTTOIRS EN CHANTIER 1:250

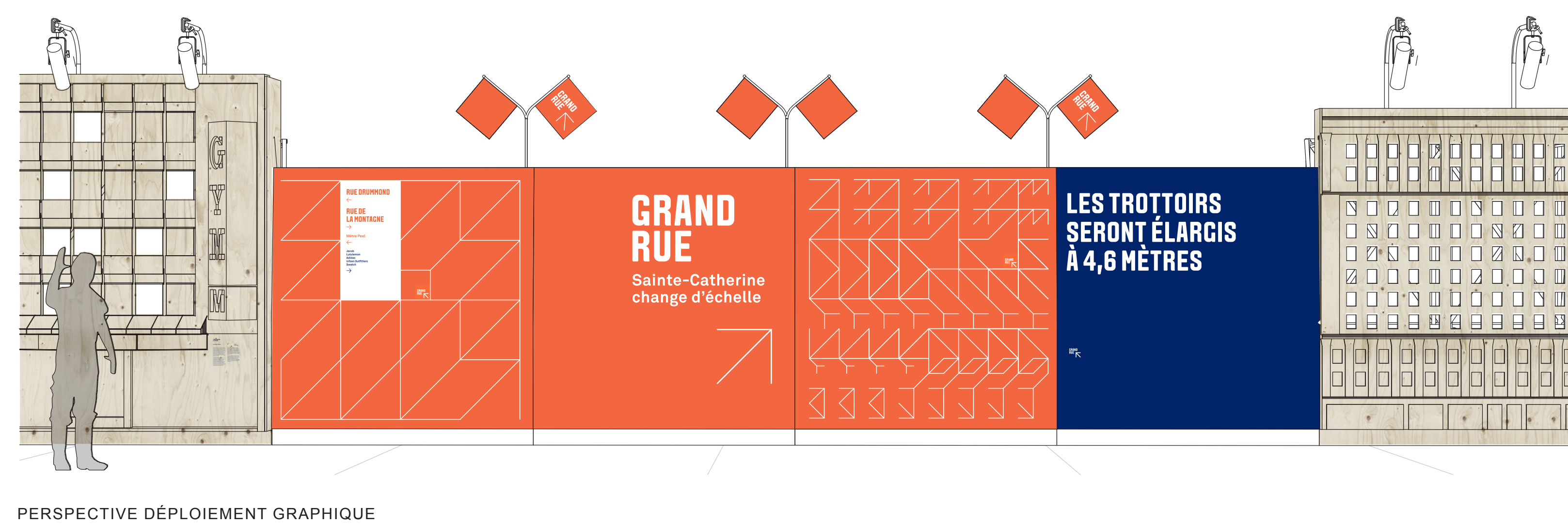
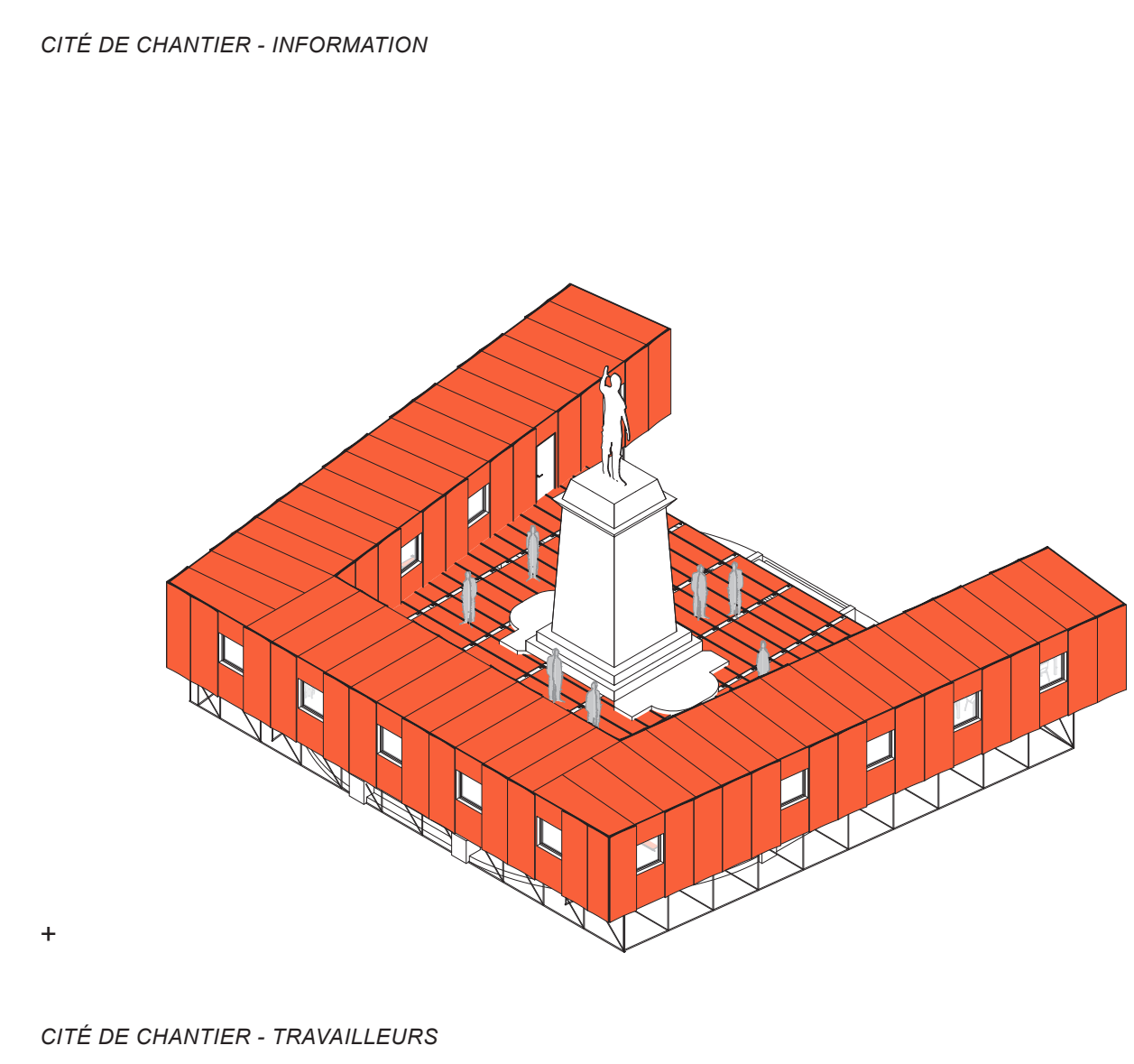
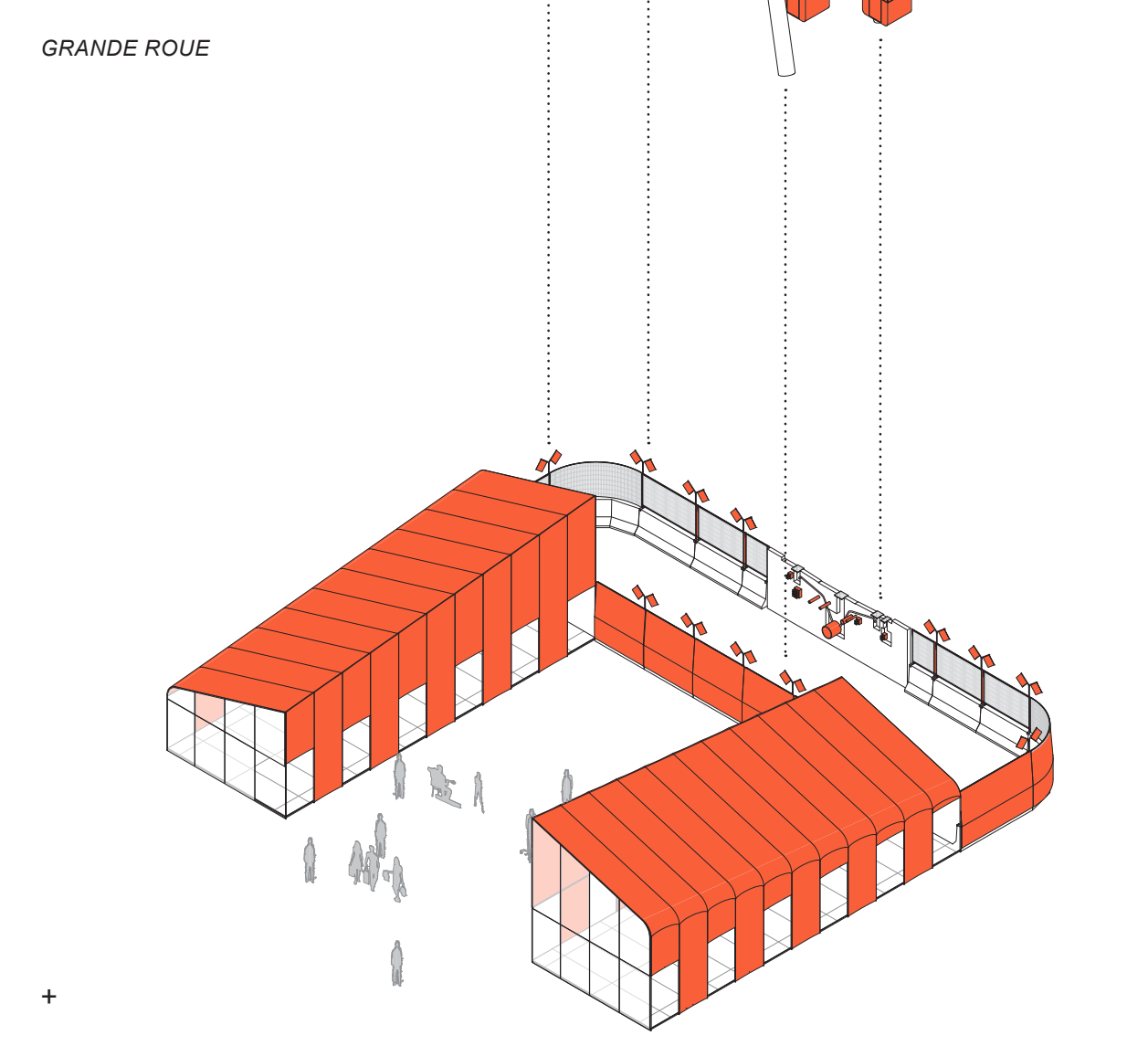
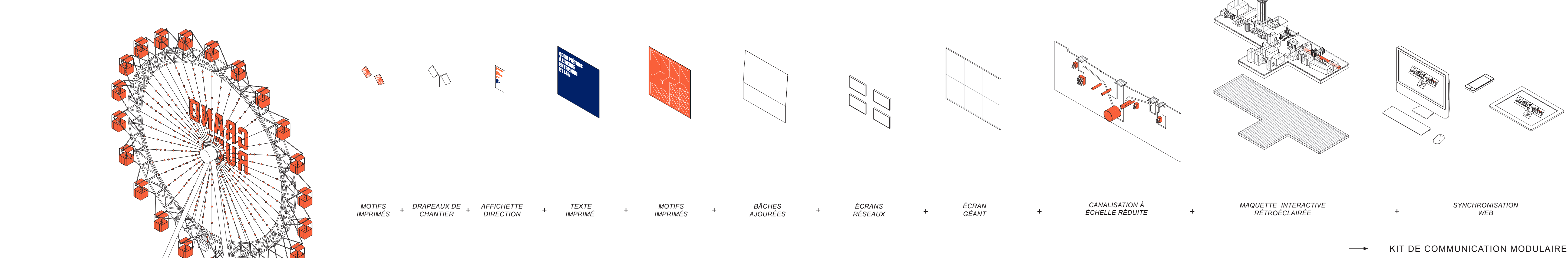


PLAN - FUTURE RUE 1:250

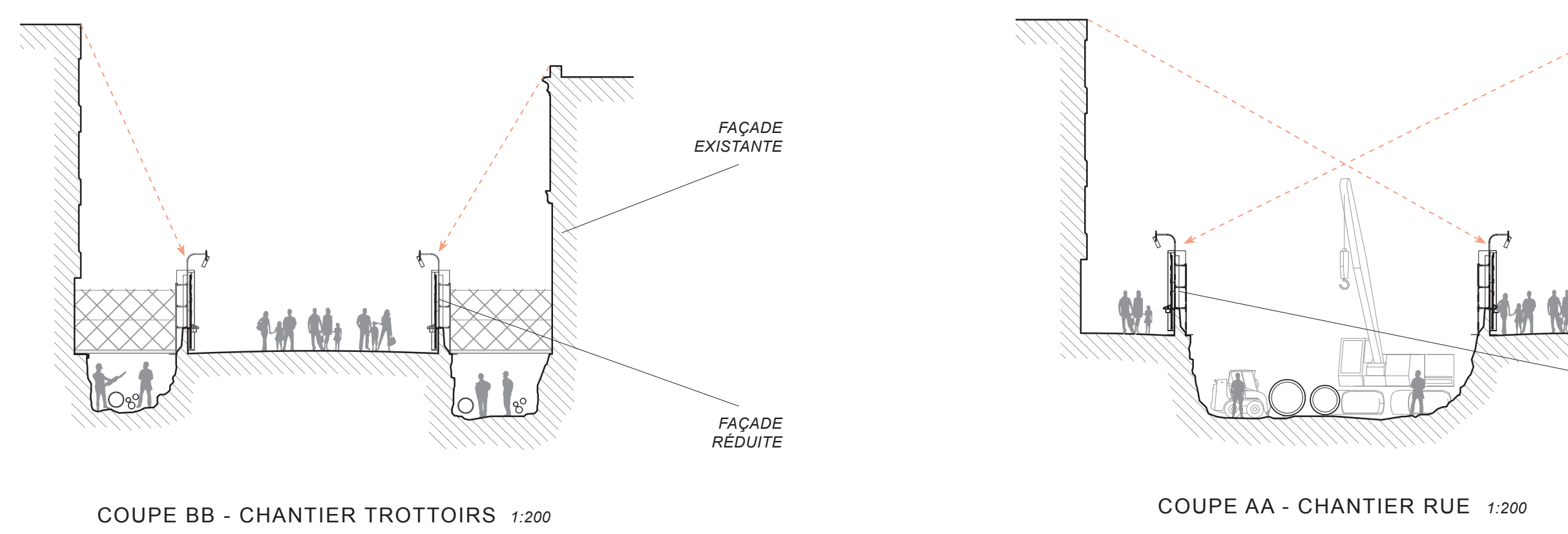


PLAN - ENTRÉE PIÉTONNE 1:250





PERSPECTIVE DÉPLOIEMENT GRAPHIQUE

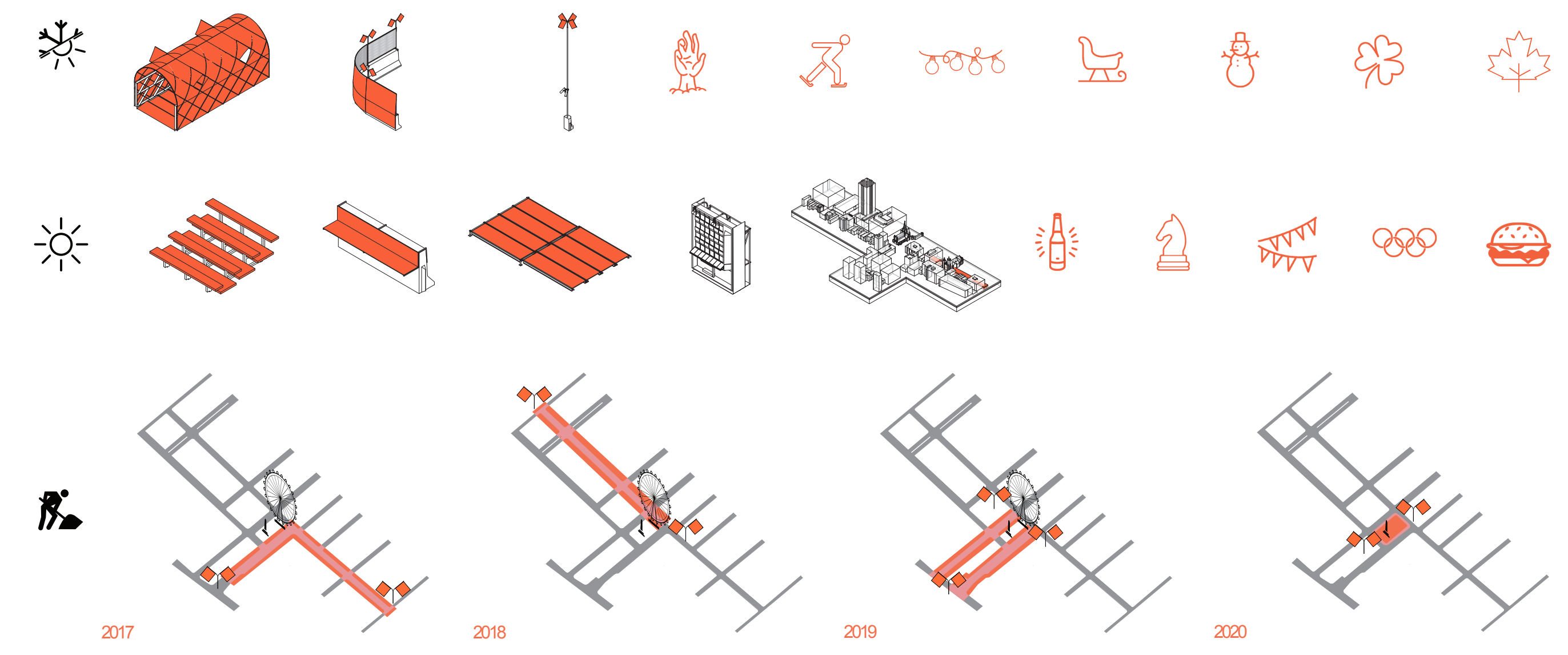


COUPE BB - CHANTIER TROTTOIRS 1:200

COUPE AA - CHANTIER RUE 1:200



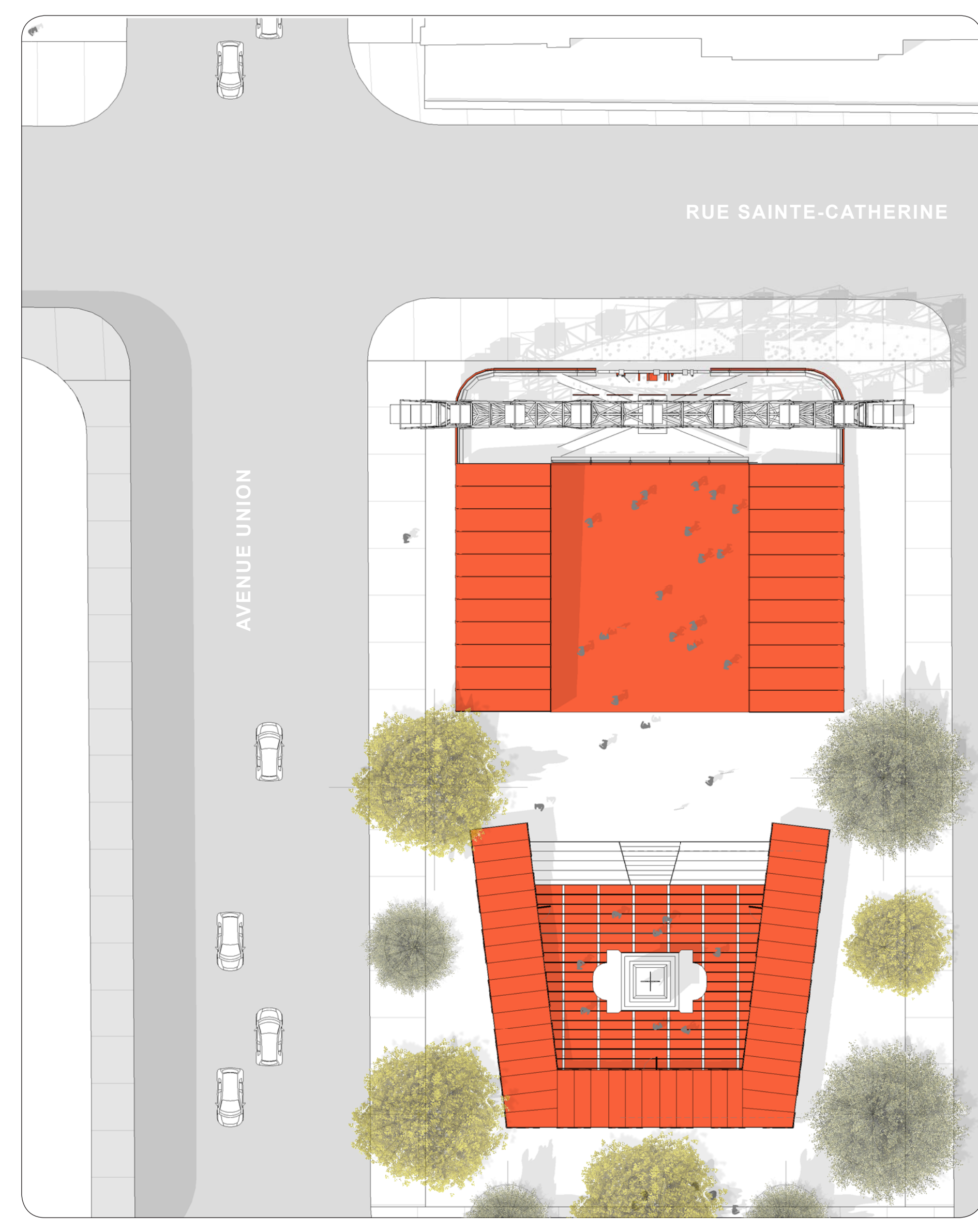
COUPE - CITÉ DE CHANTIER 1:250



PERSPECTIVE - CITÉ DE CHANTIER JOUR DE LA ST-PATRICK



PERSPECTIVE - PASSERELLES



PLAN - CITÉ DE CHANTIER 1:250